

Identification Of Traffic Jam Using Call Detail Records

Md. Shuvo

Problem Definition

To identify traffic jam affected area in a specific interval of time using call detail records.

Outcome

- From a total of 779700 call records, 1343 moving users have been found on 7 July 2012 between 5pm-8pm.
- Their frequency has been calculated in different areas and it provides images as follows:

Objective

- To find out the dynamic users in a particular day from the calling history.
- To determine the frequency of the calls in a particular interval of time under different mobile phone towers.
- To identify the traffic jam affected areas from the calling frequency received by a tower under different locations.

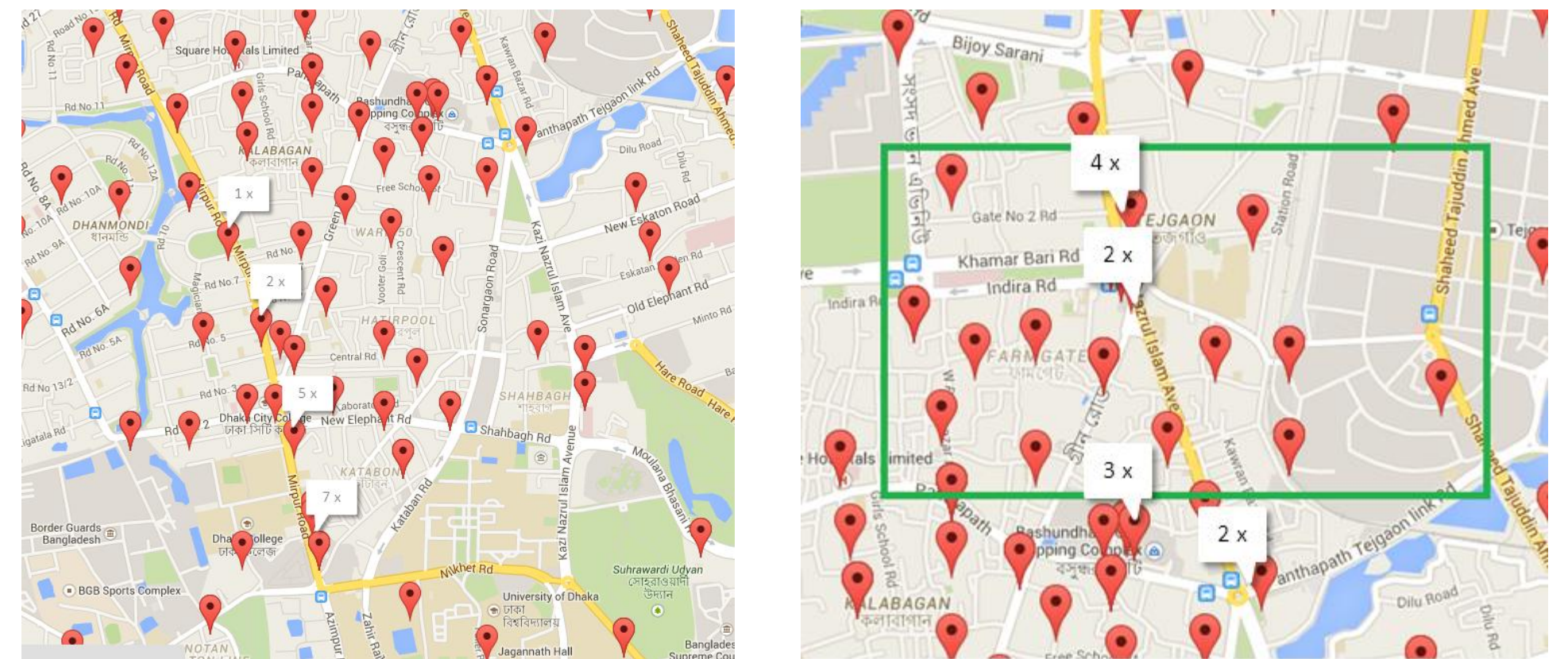


Figure:- The traffic jam of Mirpur road, Bashundhara city and tejgaon has been identified

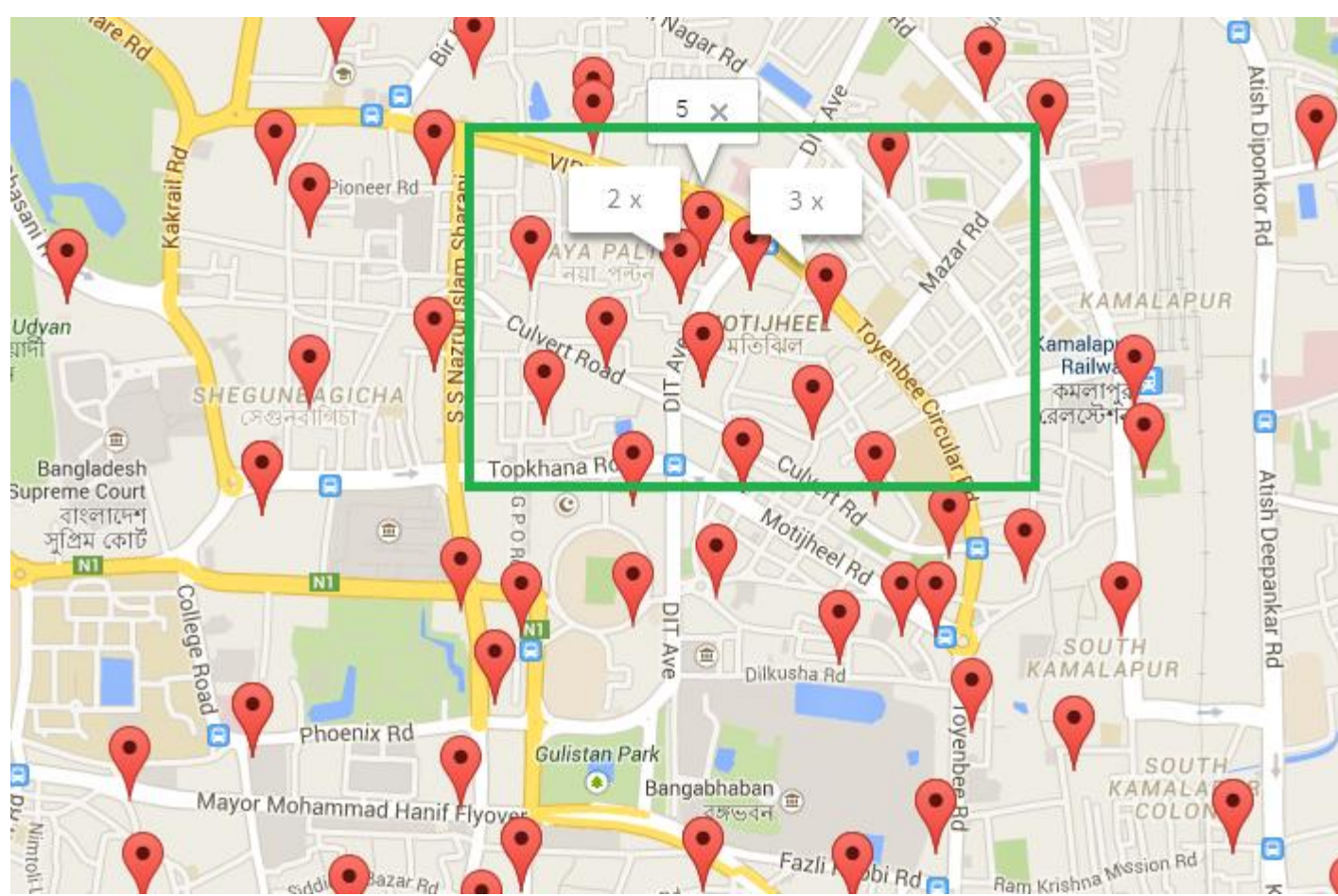


Figure:- The calling frequency of different towers under Motijheel

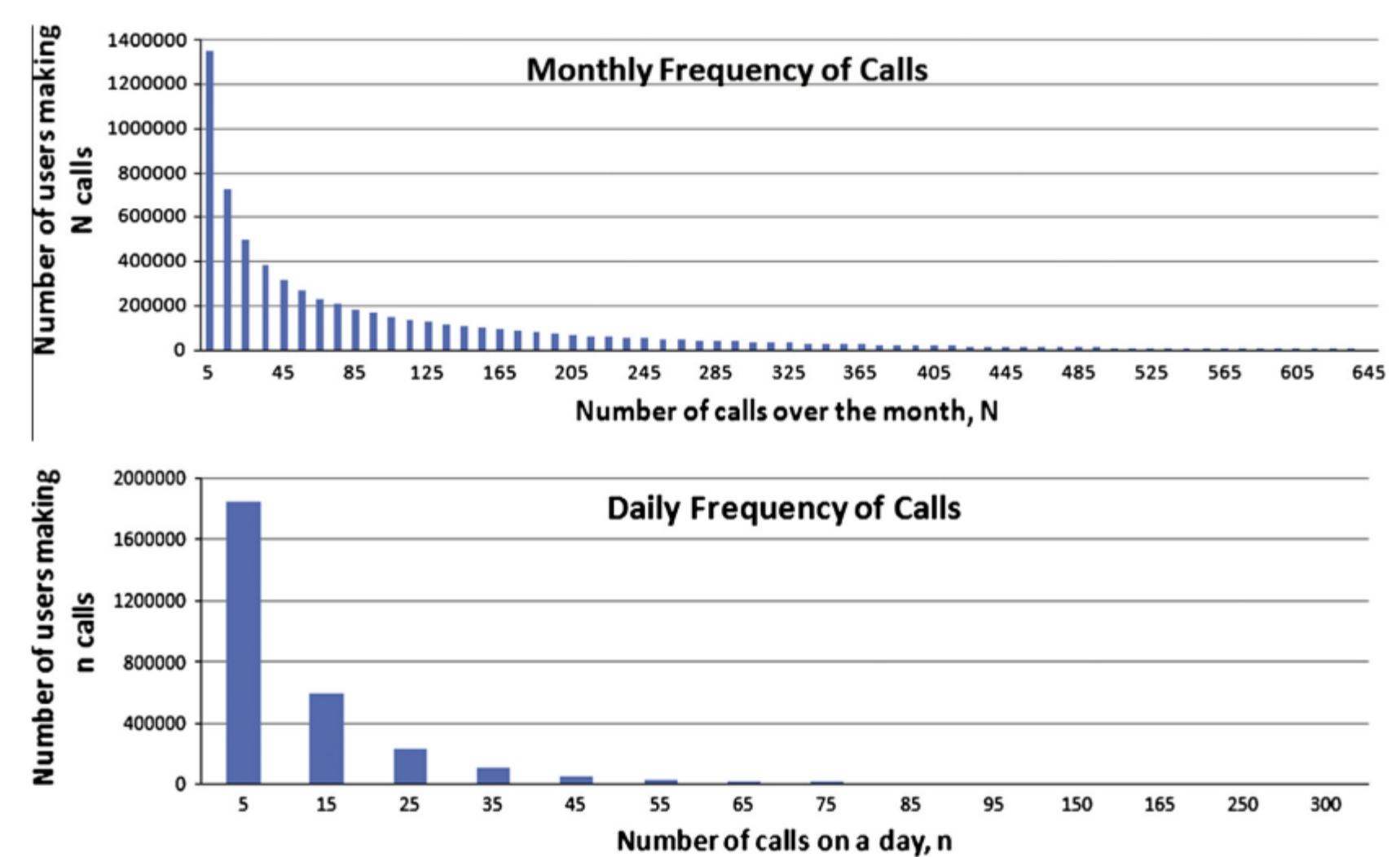


Figure:- Daily and Monthly frequency of calls.[1]

- We can see the Daily and Monthly frequency of calls of the users which gives enough data to determine the dynamic users who are responsible for traffic jam in a particular location at a specific time.

Methodology

- The sample data that has been collected from Telecommunication Company is:

ID	Call Date	Call Time	Duration	Latitude	Longitude
AAH03JAC+AAAcVKAC	210120707	08:56:34	242	23.7908	90.3753
AAH03JAC+AAAcVKAC	210120707	16:14:20	15	23.7902	90.3756
AAH03JAC+AAAcVKAC	210120707	16:42:14	21	23.7902	90.3756
AAH03JAC+AAAcVKAC	210120707	18:46:54	18	23.7902	90.3756
AAH03JAC+AAAcVKAC	210120707	20:26:37	48	23.7908	90.3753
AAH03JABiAAJKnPAA5	210120701	11:15:55	28	23.7908	90.3753
AAH03JABiAAJKnPAA5	210120707	18:24:30	11	23.7905	90.3751

- Dynamic users are such persons those are found under different co-ordinate in a same day through their call history.
- Firstly, the dynamic users have been identified from the call history.
- Then at a particular location, at a specific interval of time, the frequency of the phone calls of the moving users has been measured.
- From the frequency of those calls, the density of the people has been predicted.
- From the density of those moving people, the traffic jam has been predicted.

References

- Md. Shahadat Iqbal, Charisma F. Choudhury, Pu Wang, Marta C. González, Development of origin–destination matrices using mobile phone call data. Published in 2014.
- Asakura, Yasuo, Hato, Eiji, 2004. Tracking survey for individual travel behavior using mobile communication instruments. Transp. Res. Part C 12 (3–4), 273–291.
- Bar-Gera, Hillel., 2007. Evaluation of a cellular phone-based system for measurements of traffic speeds and travel times: a case study from Israel. Transp.Res. Part C 15 (6), 380–391.
- Cheng, P., Qiu, Z., Ran, B., 2006. Particle filter based traffic state estimation using cell phone network data. In: Proceedings of the IEEE ITSC 2006.